











Legend

- | | |
|--|---|
|  Nam Can road network |  Land for fresh, brackish and salty aquaculture |
|  Settlements (rural land) |  Land for forest and shrimp farming |
|  Urban land |  Land for rice cultivation |
|  Natural forest land for special uses: Bai Boi Nature Reserve |  Alluvial land |
|  Natural forest land for protection |  Nam Can Villages boundary |
|  Forest land for production |  Water |

Source:
Chinh, D. C. (2010). Nam Can District Background Report. CESTE, SIWRR

